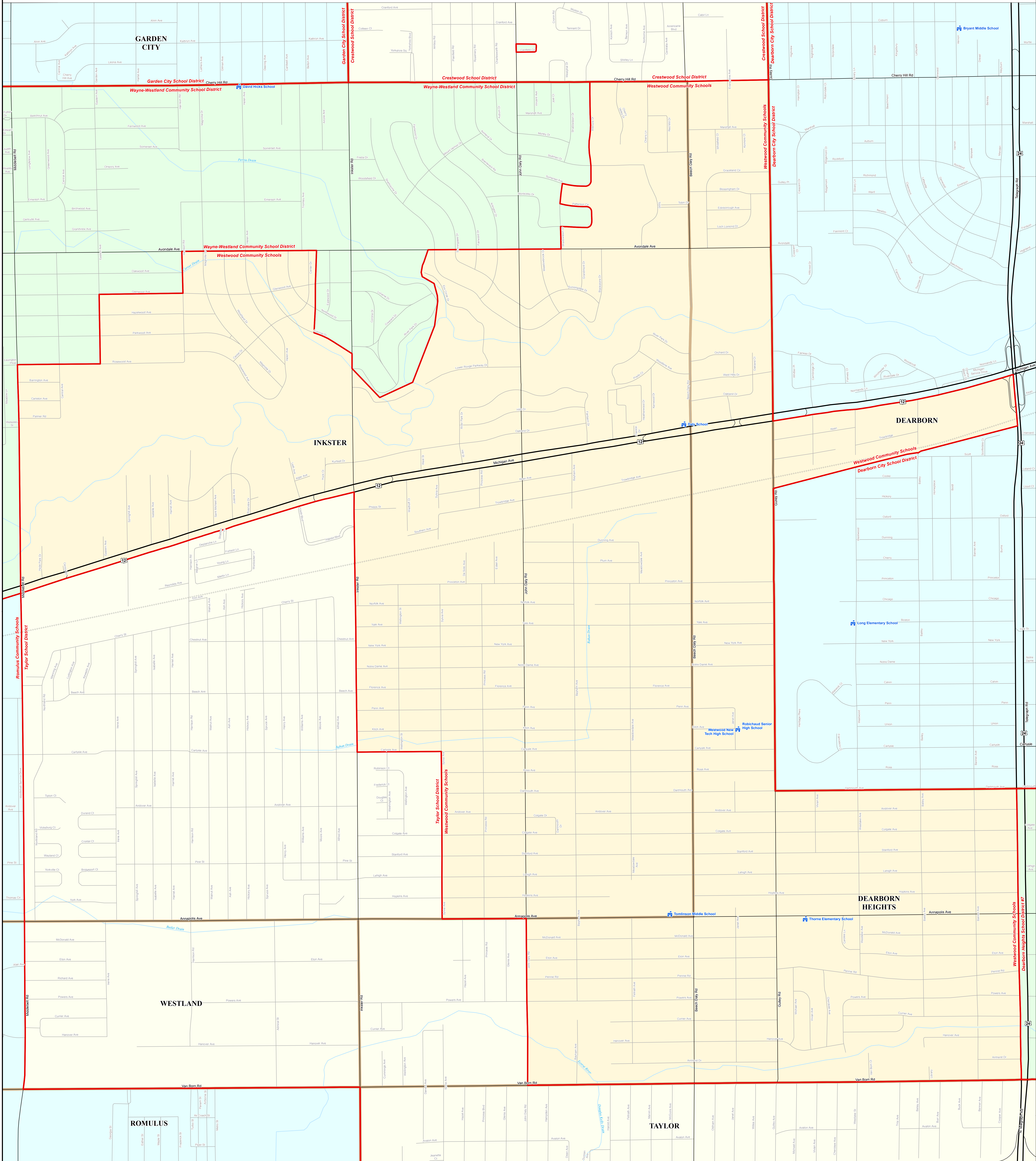
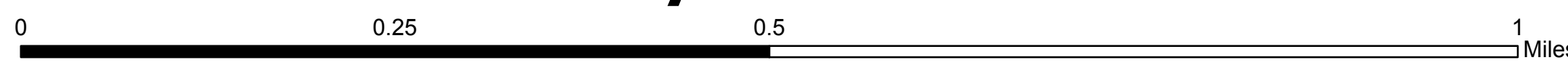


# WESTWOOD COMMUNITY SCHOOLS

## Wayne RESA



\*Note: Non K-12 School Districts identified with Asterisk (\*) in Name

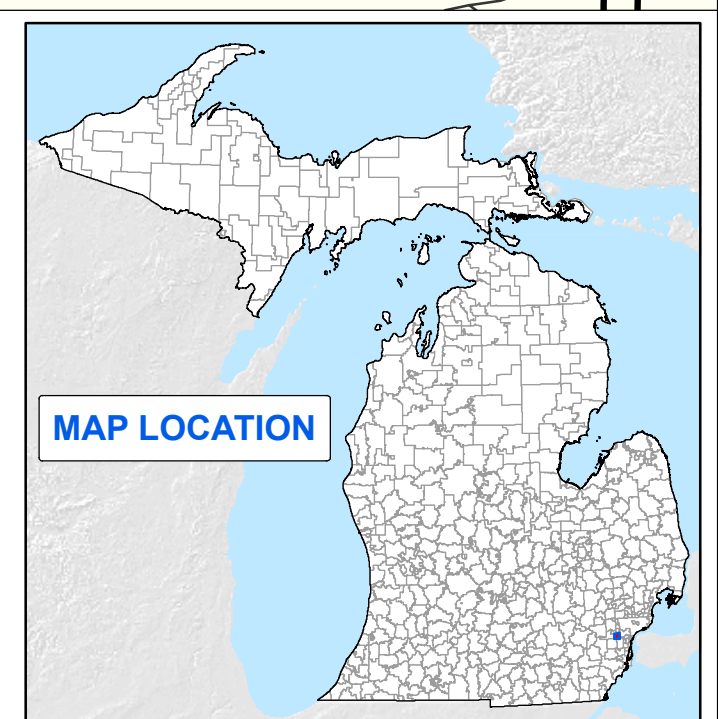
All information presented in this publication is in the public domain and may be reproduced, reprinted, and redistributed as desired.

Information provided is accurate to the best of our knowledge and is subject to change as a result of future boundary mapping projects. However, it is not intended to be used for legal purposes. If you have any questions or concerns, please contact the Office of Geographic Information Systems at 313.380.7200. If you believe that there may be an error in a boundary, please contact the Office of Geographic Information Systems at 313.380.7200 for clarification and possible resolution. The DTMB will explore the opportunity to incorporate all proposed boundary changes into our map information when received.



11/14/13

<ul style="list-style-type: none"> <li> School District</li> <li> County</li> <li> City</li> <li> Township</li> <li> Village</li> <li> Census Designated Place</li> </ul>	<ul style="list-style-type: none"> <li> School</li> <li> Water Feature</li> <li> River, Stream, or Drain</li> <li> Freeway</li> <li> Primary Road</li> <li> Local Road</li> </ul>	<ul style="list-style-type: none"> <li> Unincorporated Place</li> <li> Railroad</li> </ul>
---	---	--



Source: Michigan Geographic Framework, v13a